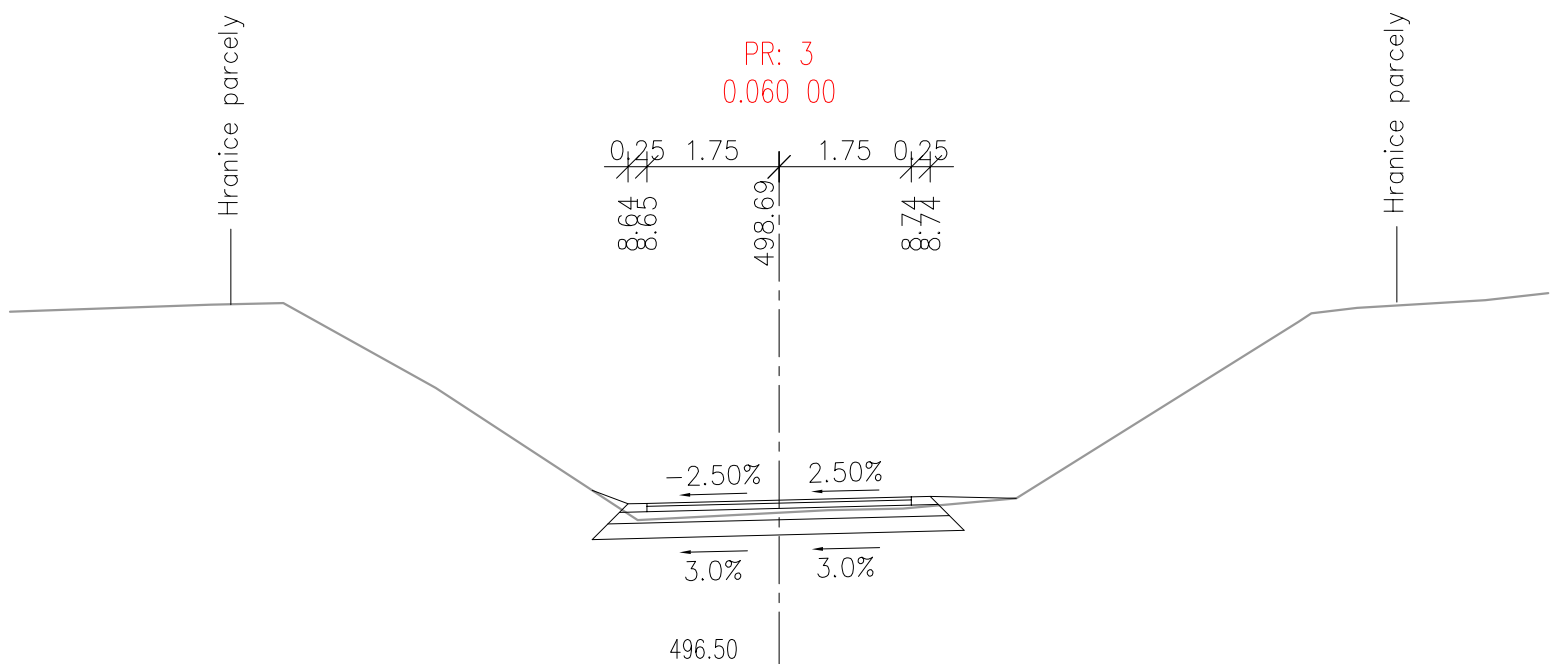
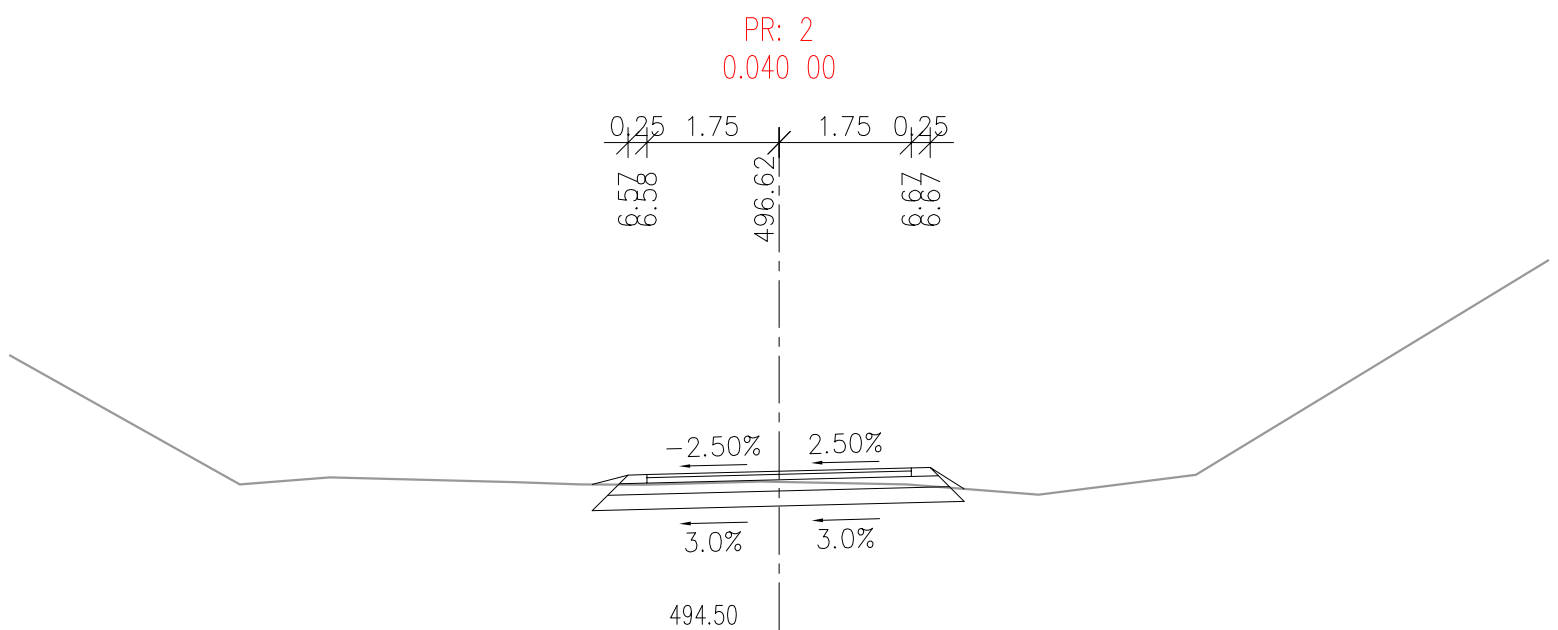
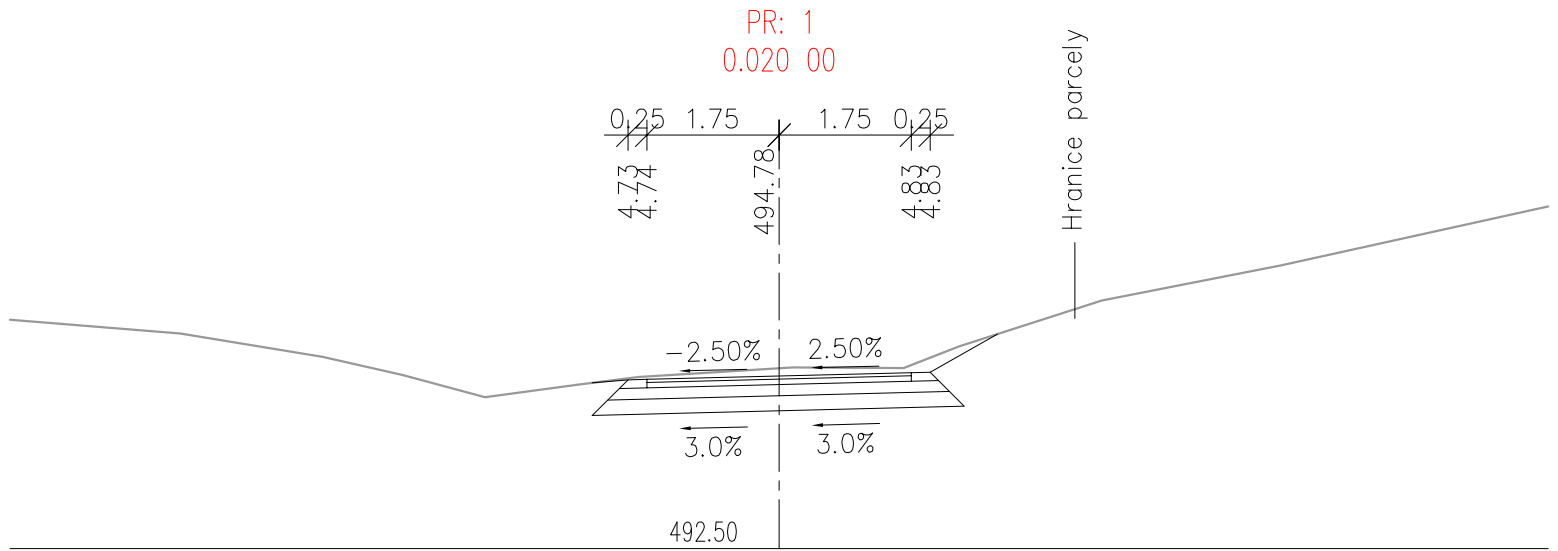


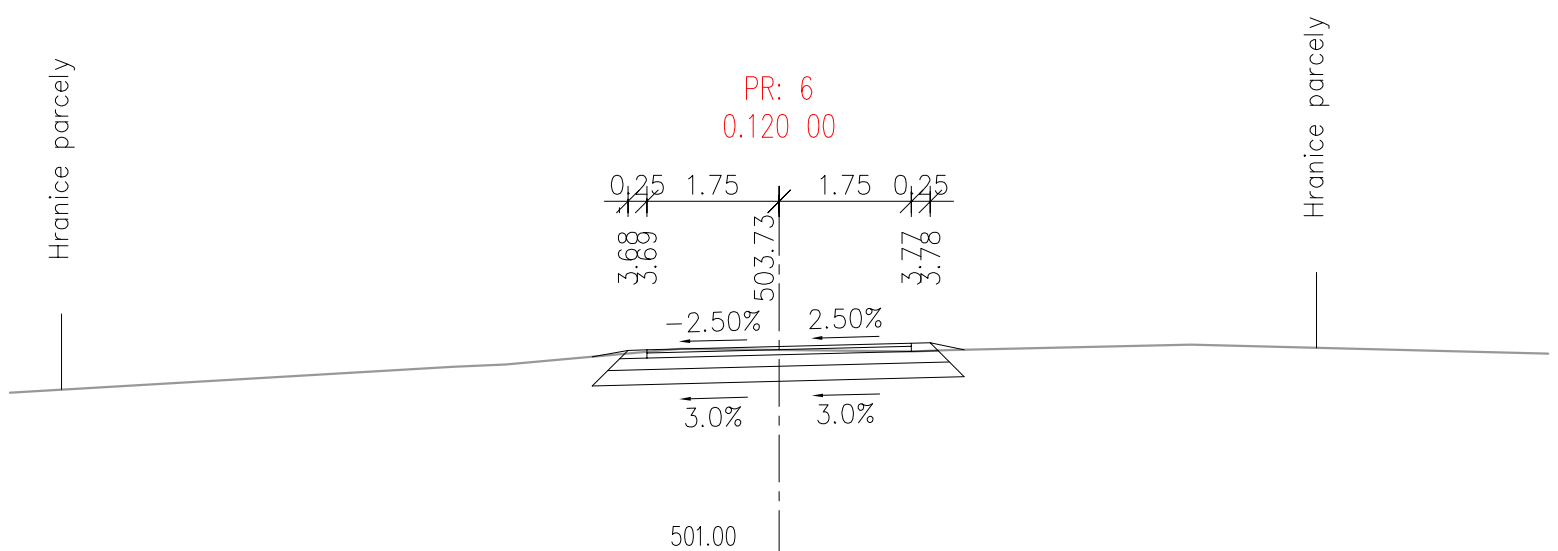
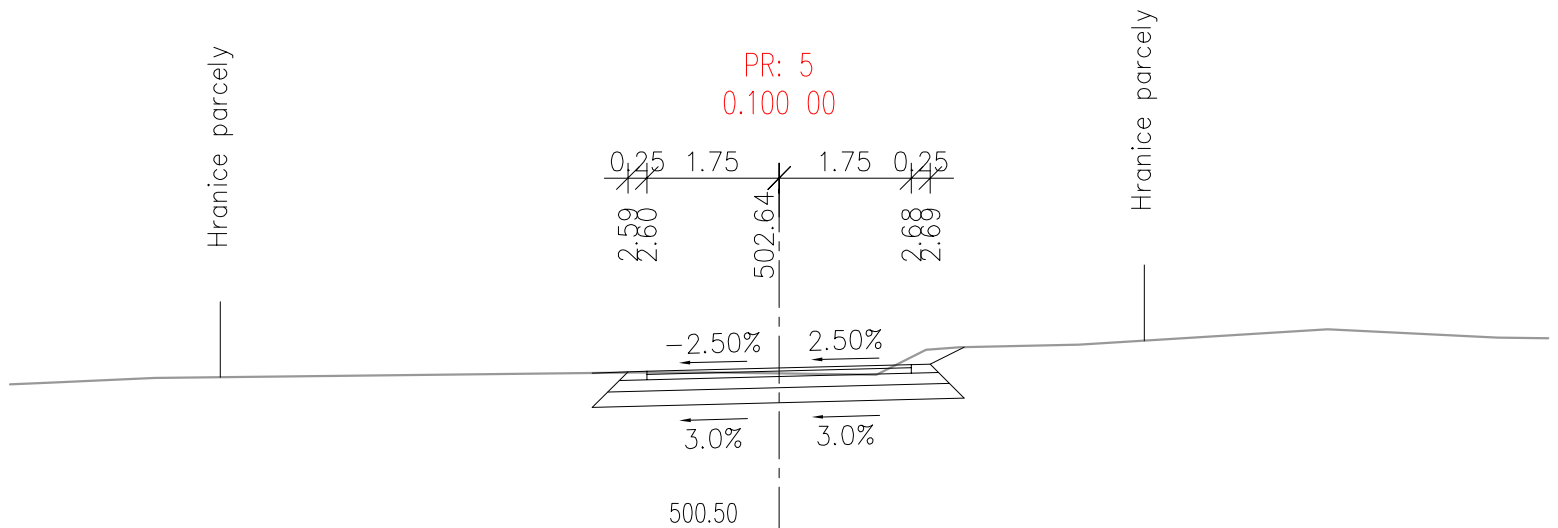
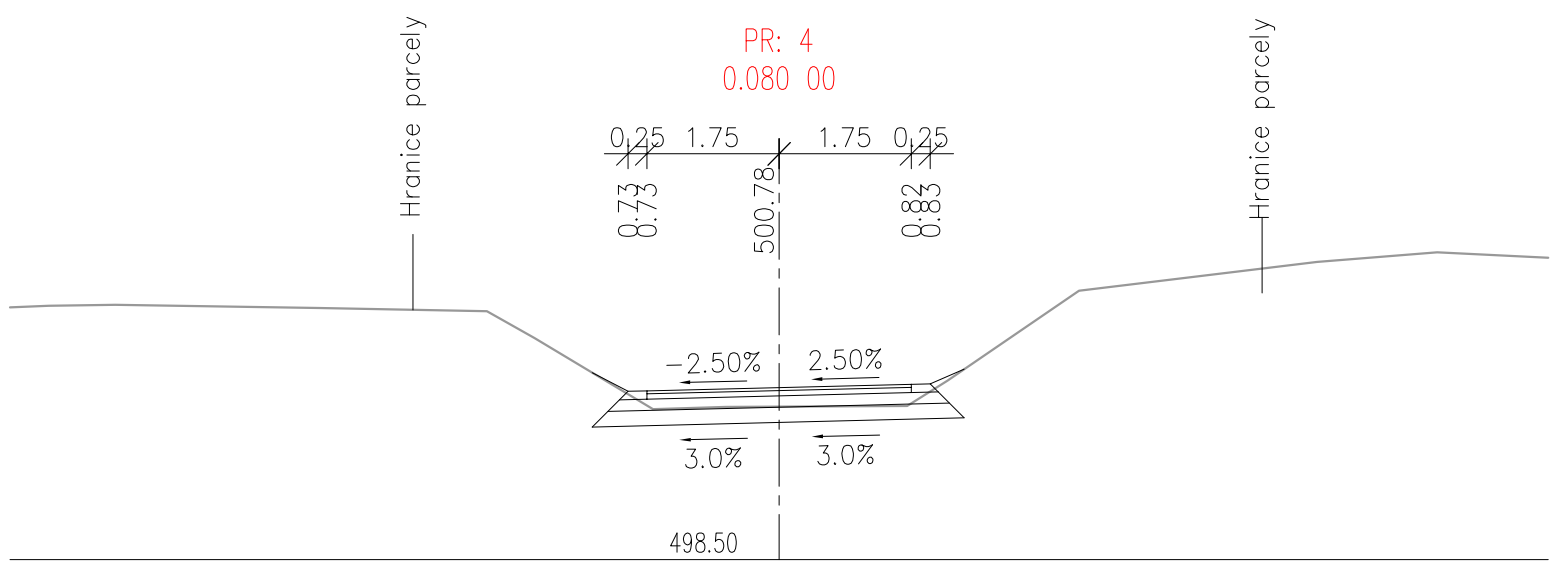


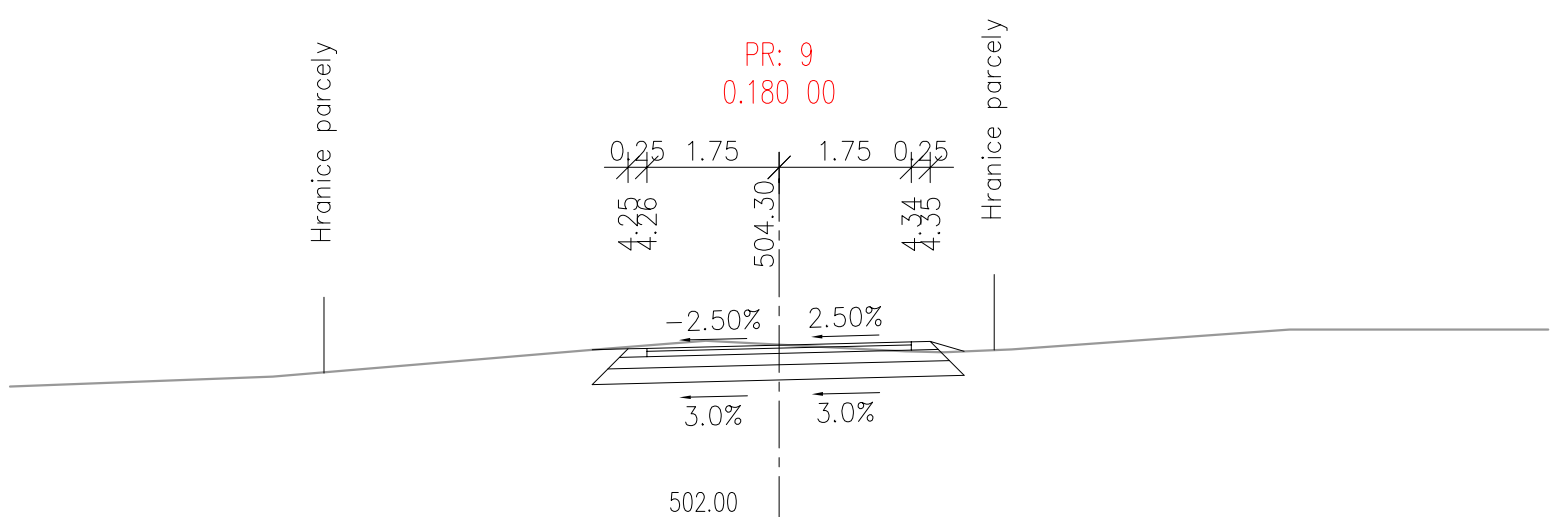
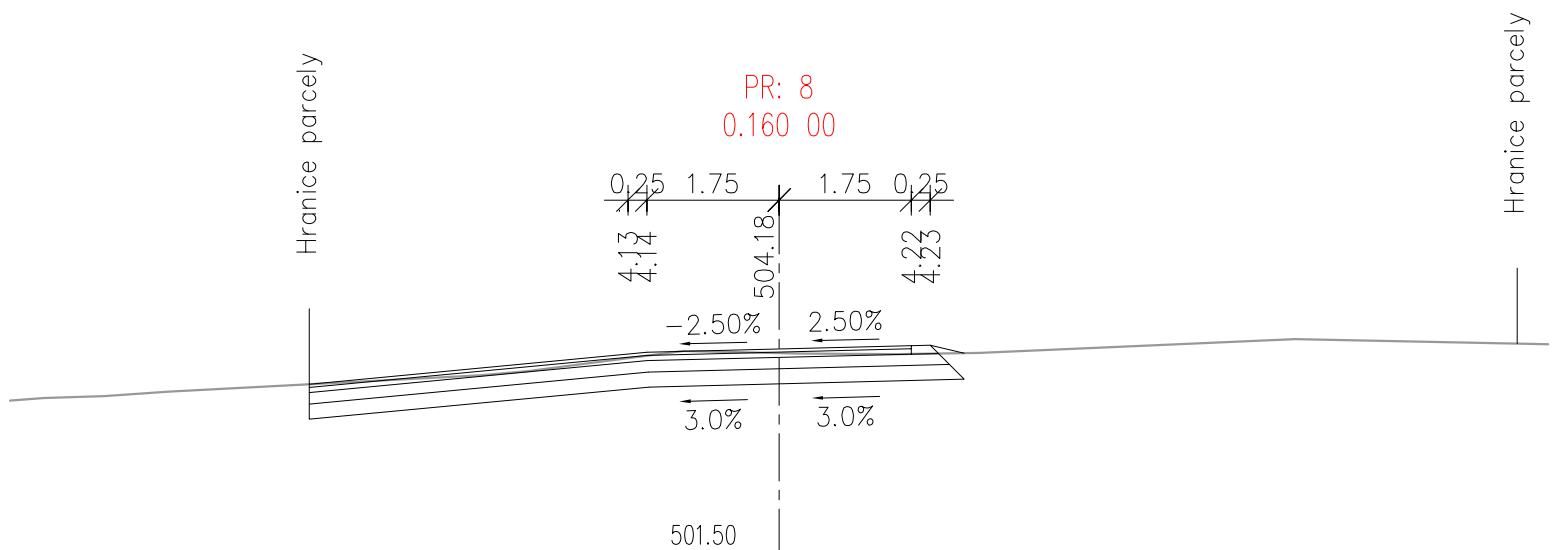
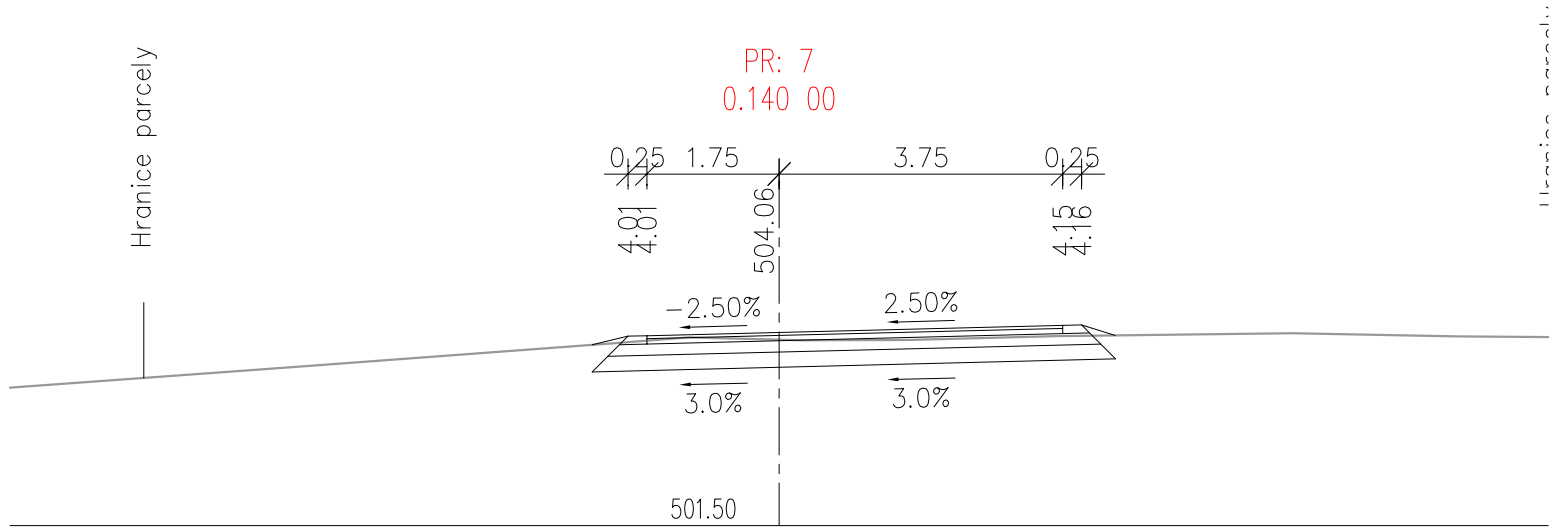
NDCon s.r.o.

Zlatnická 10/1582, 110 00 Praha 1, Česká republika, tel.: +420 251 019 231, IČ: 64939511, DIČ: CZ64939511

Vypracoval: Ing. Jan Gallia		Vedoucí projektu: Ing. Jan Gallia		Autorizace:	Paré:	
Kreslil: Ing. Jan Gallia		Odpovědný projektant: Ing. Pavel Ibl			Podpis:	
Investor: ČR - Státní pozemkový úřad, Pobočka Tachov T.G. Masaryka 1326, 347 01 Tachov						
Stavba:  Neblažov - polní cesta MK01.2						
Část: C. Stavební část SO 101		Stupeň: DSP/DPS		Č. zakázky: 643/18		
Obsah: Příčné řezy		Měřítko: 1:100		Č. přílohy: C.4.		
		Formát: A4		Datum: 4/2018		

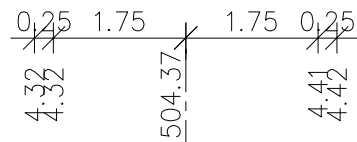






Hranice parcely

PR: 10  
0.200 00



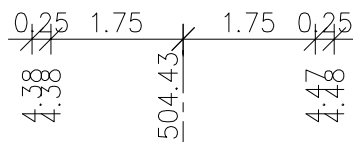
Hranice parcely

-2.50% 2.50%  
3.0% 3.0%

502.00

Hranice parcely

PR: 11  
0.220 00



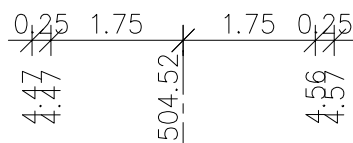
Hranice parcely

-2.50% 2.50%  
3.0% 3.0%

502.00

Hranice parcely

PR: 12  
0.240 00



Hranice parcely

-2.50% 2.50%  
3.0% 3.0%

502.00

Hranice parcely

PR: 13  
0.260 00

0.25 1.75 1.75 0.25  
4.57 504.62 4.66

-2.50% 2.50%

3.0% 3.0%

502.50

Hranice parcely

Hranice parcely

PR: 14  
0.280 00

0.25 1.75 1.75 0.25  
4.68 504.73 4.78

-2.50% 2.50%

3.0% 3.0%

502.50

Hranice parcely

Hranice parcely

PR: 15  
0.300 00

0.25 1.75 1.75 0.25  
4.87 504.88 4.93

-2.50% 2.50%

3.0% 3.0%

502.50

Hranice parcely

Hranice parcely

PR: 16  
0.320 00

0.25 1.75 1.75 0.25  
5.09 5.05 5.18

-2.50% 2.50%

3.0% 3.0%

503.00

Hranice parcely

Hranice parcely

PR: 17  
0.340 00

0.25 1.75 1.75 0.25  
5.18 5.22 5.29

-2.50% 2.50%

3.0% 3.0%

503.00

Hranice parcely

Hranice parcely

PR: 18  
0.360 00

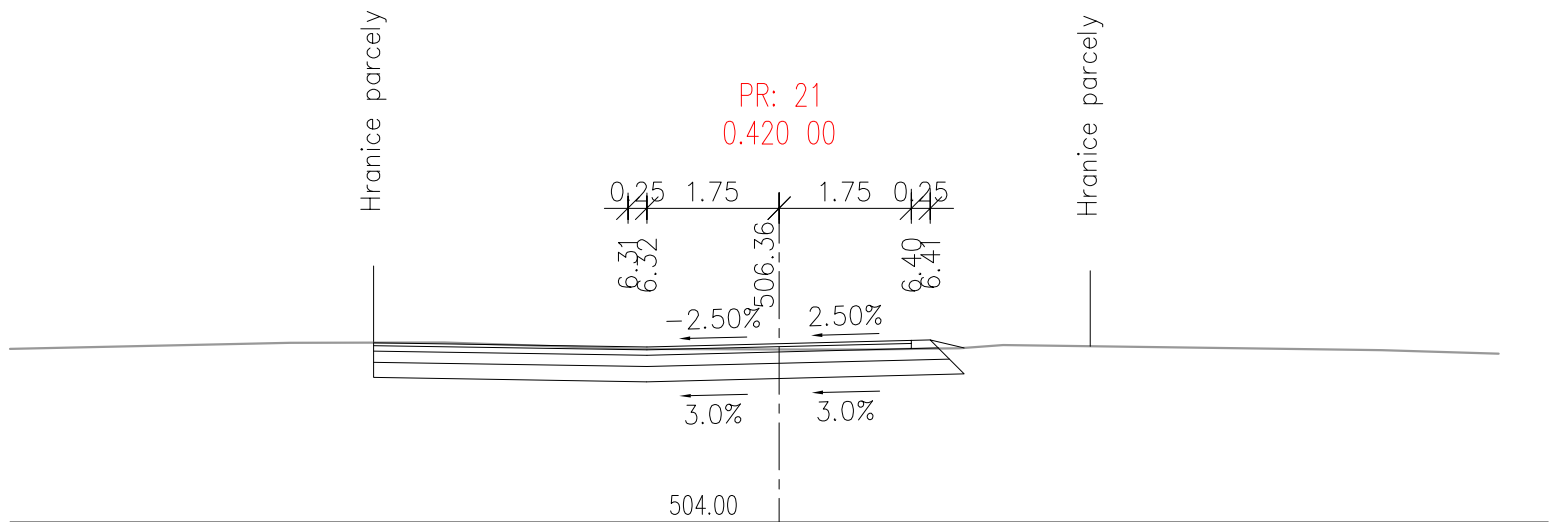
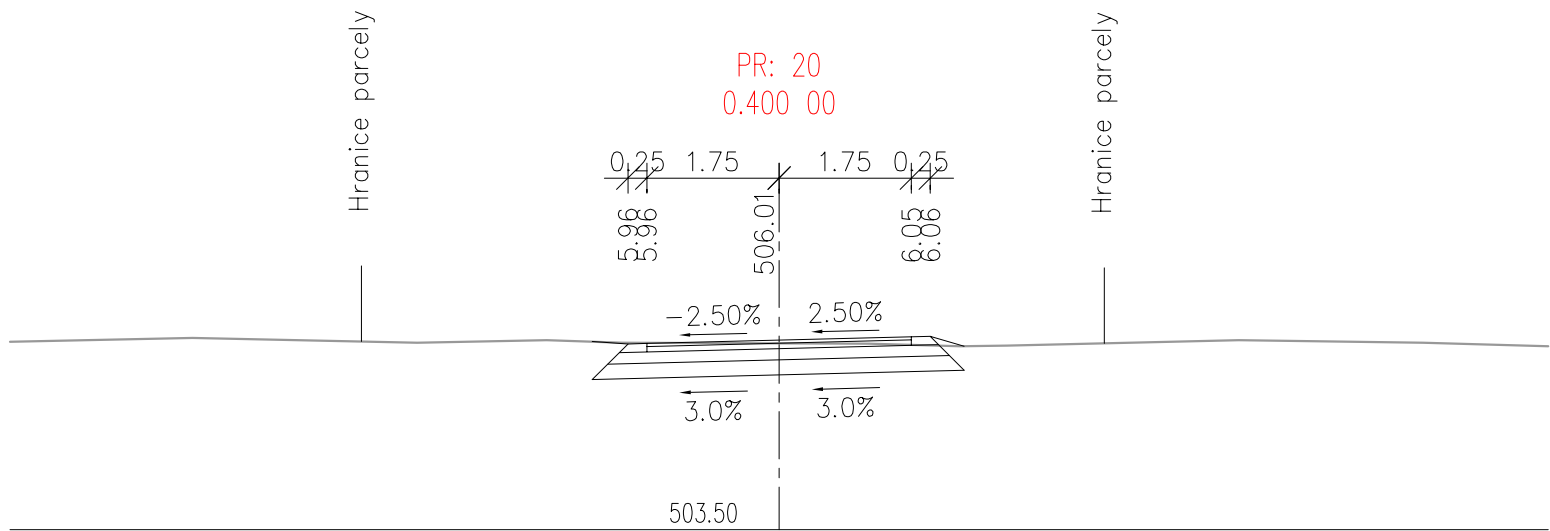
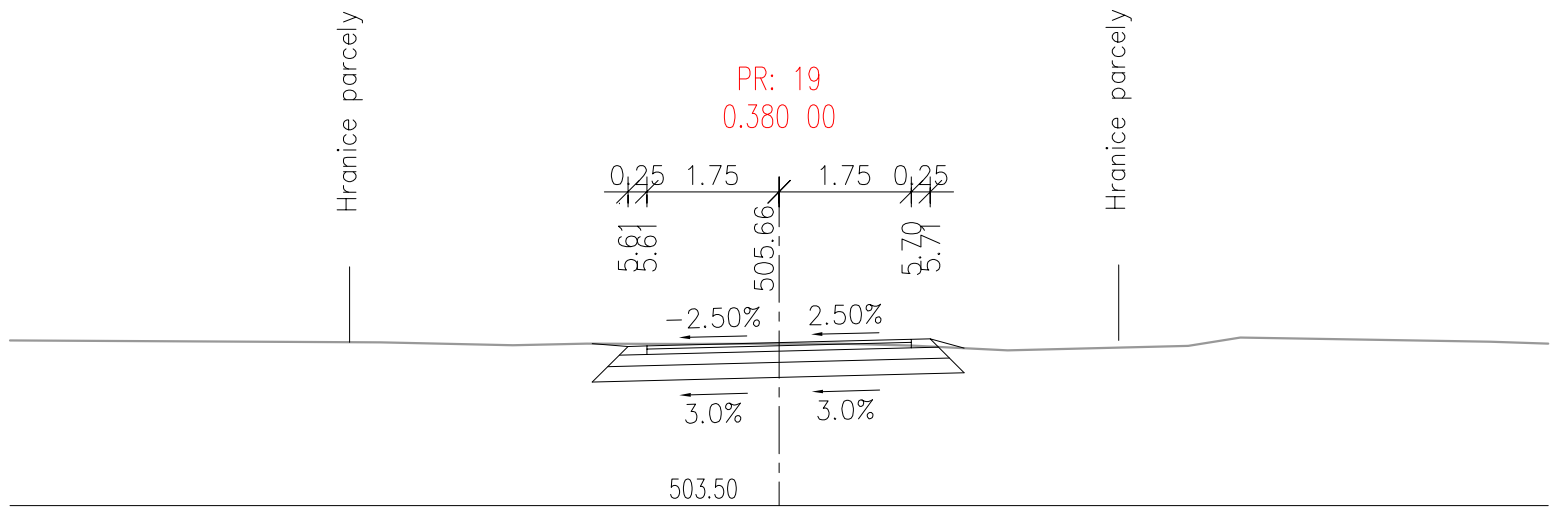
0.25 1.75 1.75 0.25  
5.34 5.39 5.44

-2.50% 2.50%

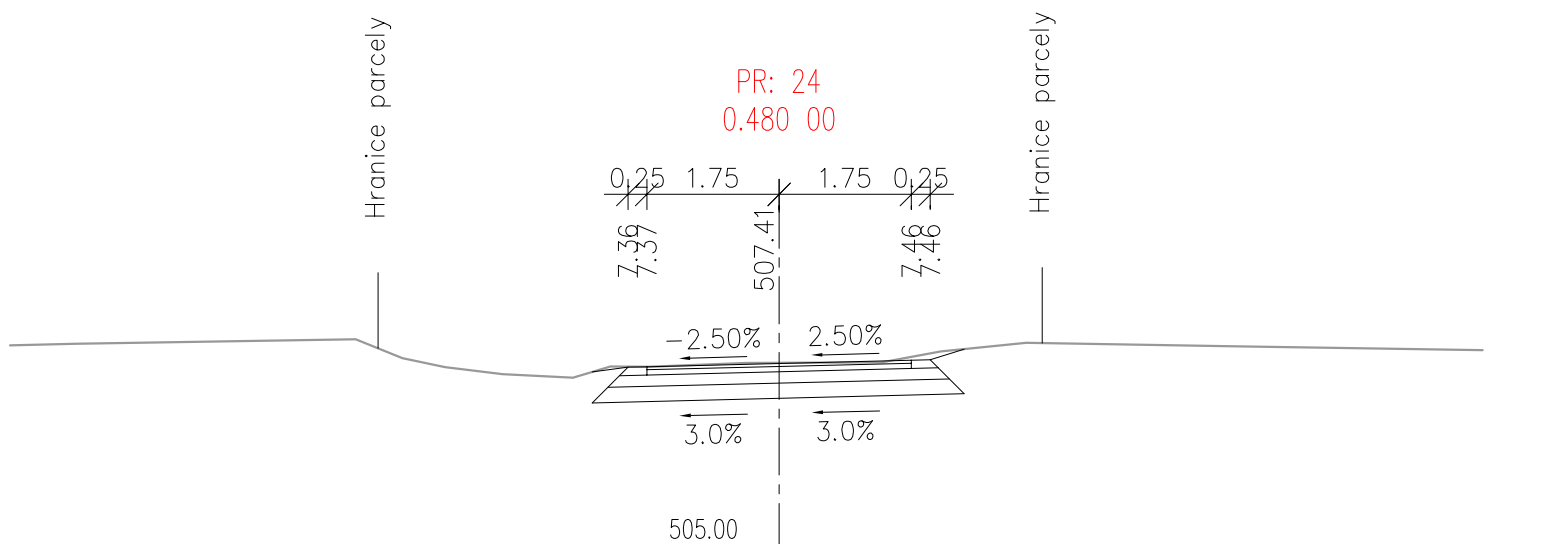
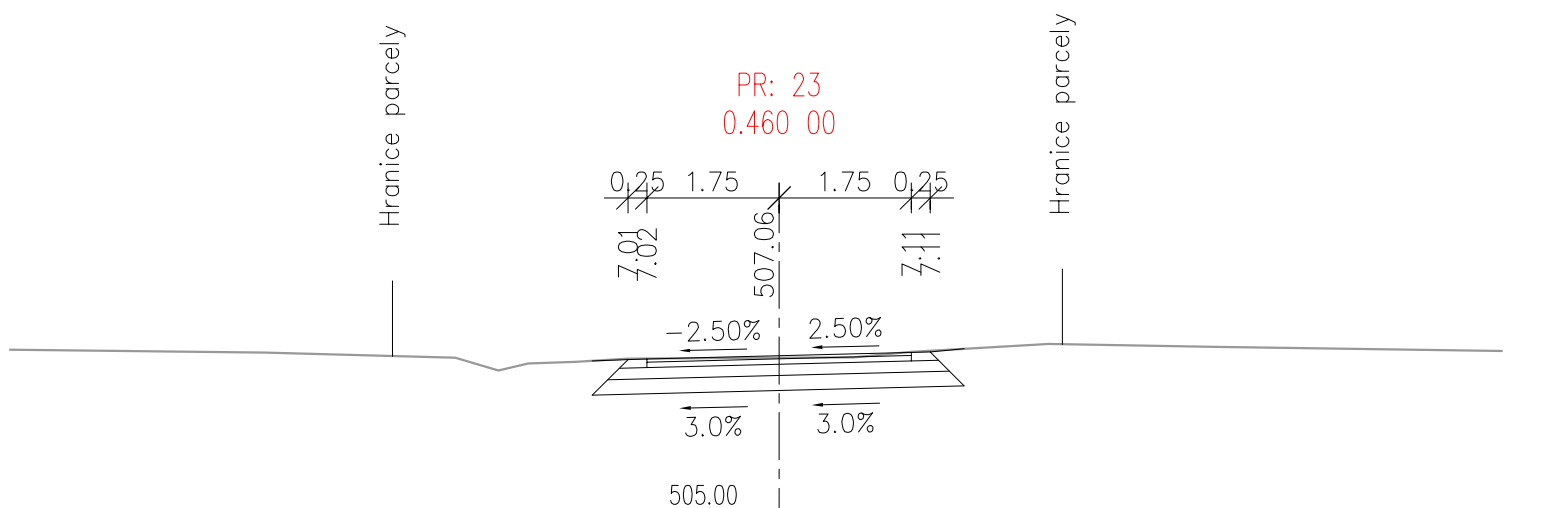
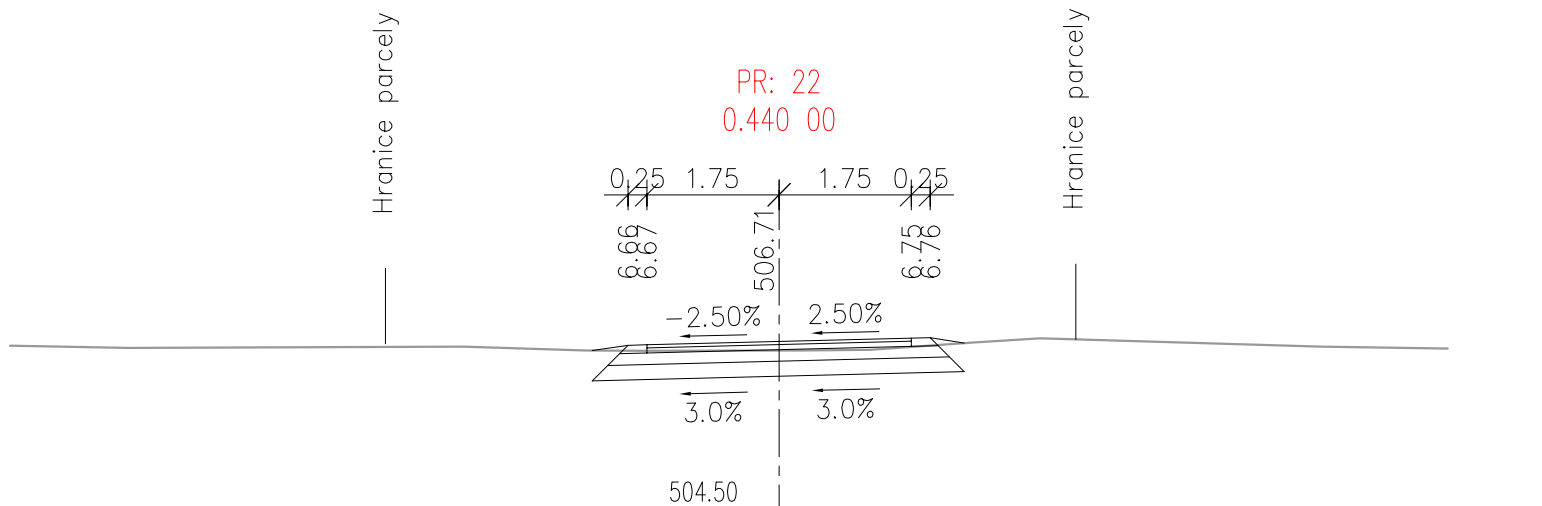
3.0% 3.0%

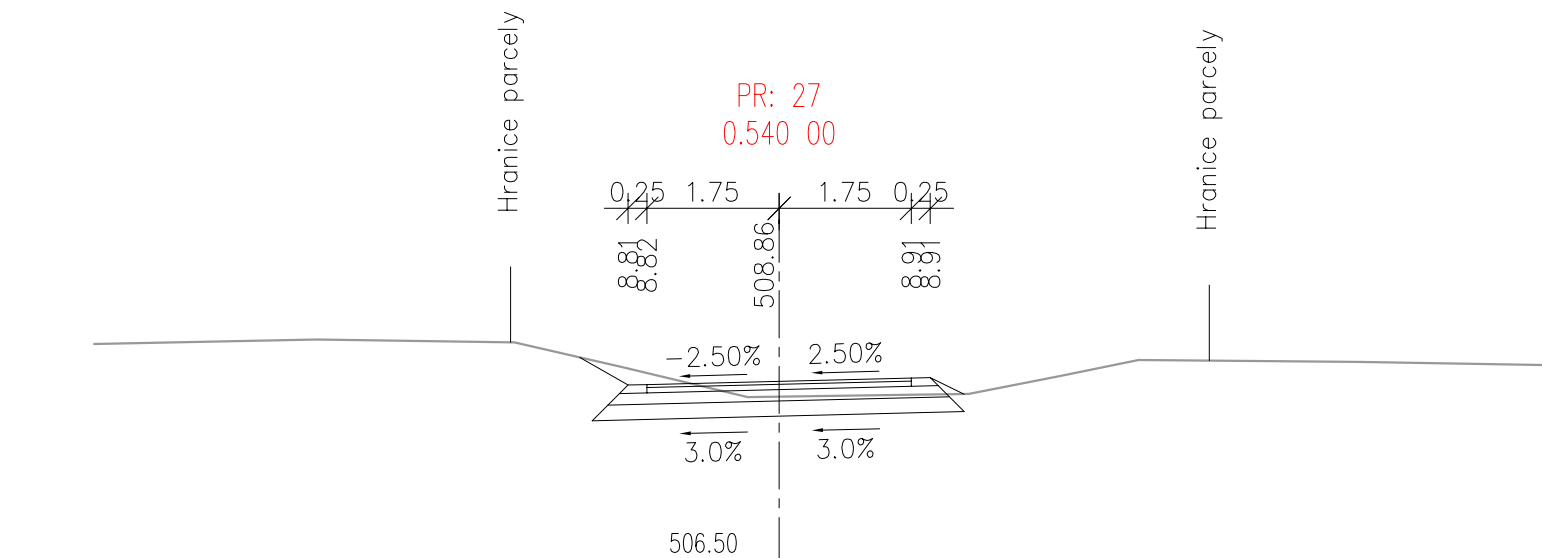
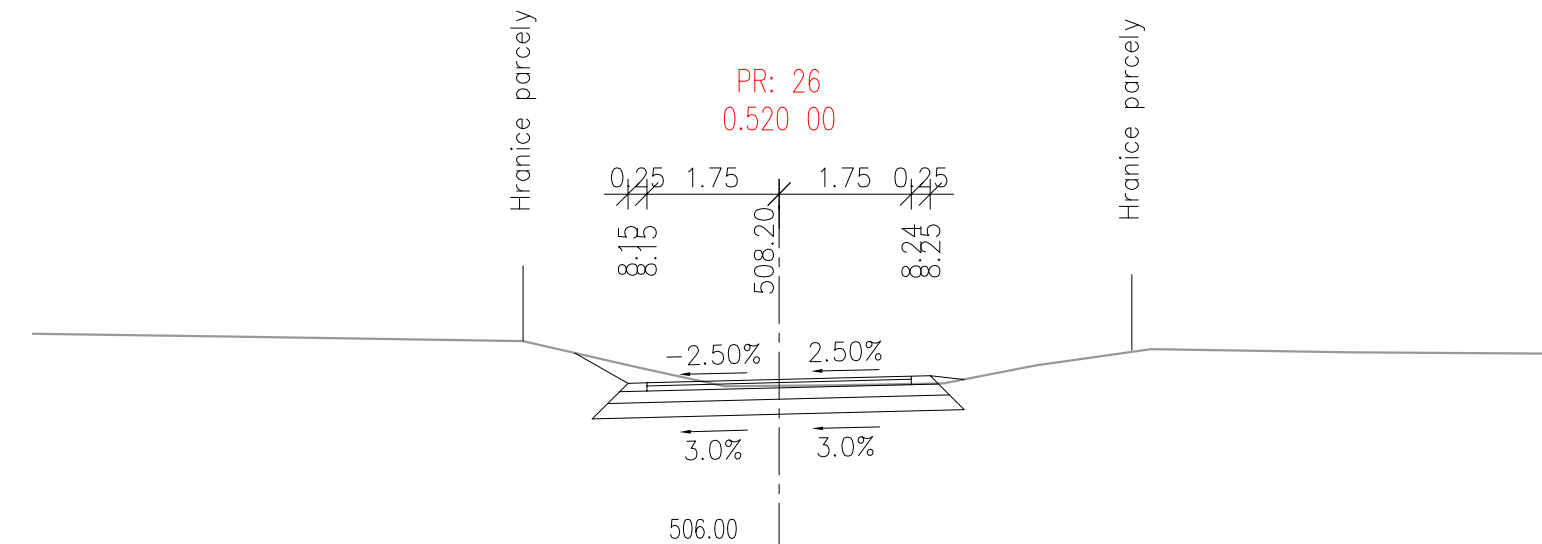
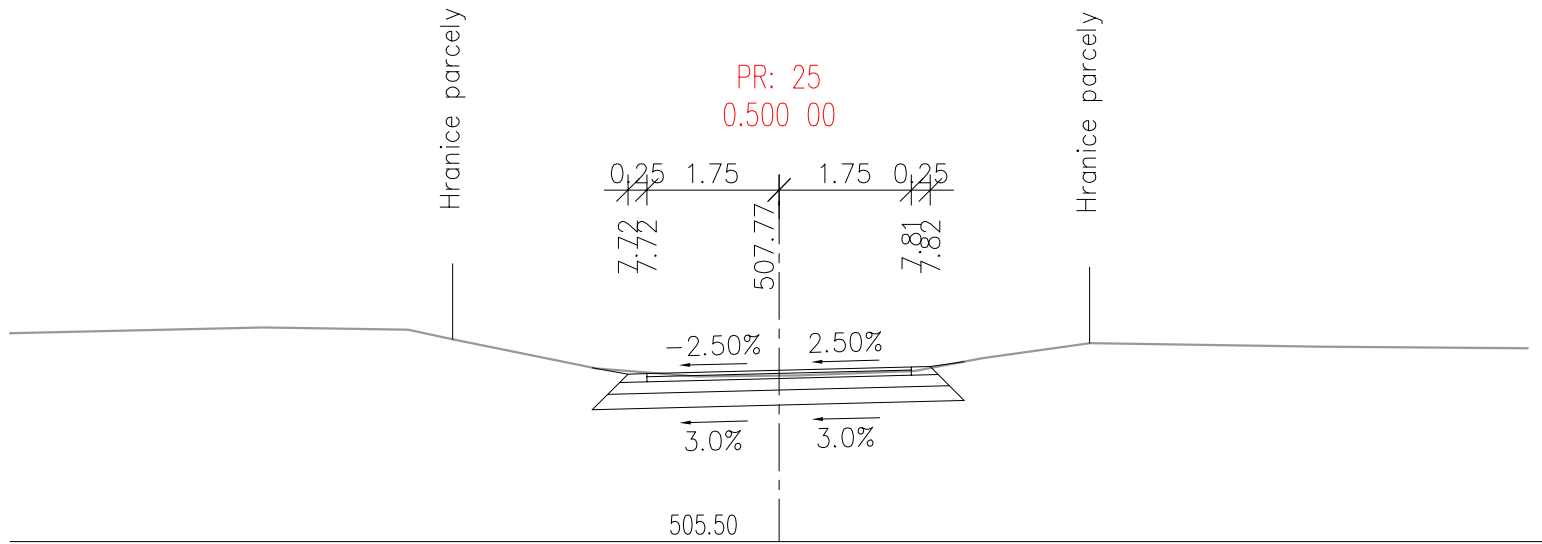
503.00

Hranice parcely

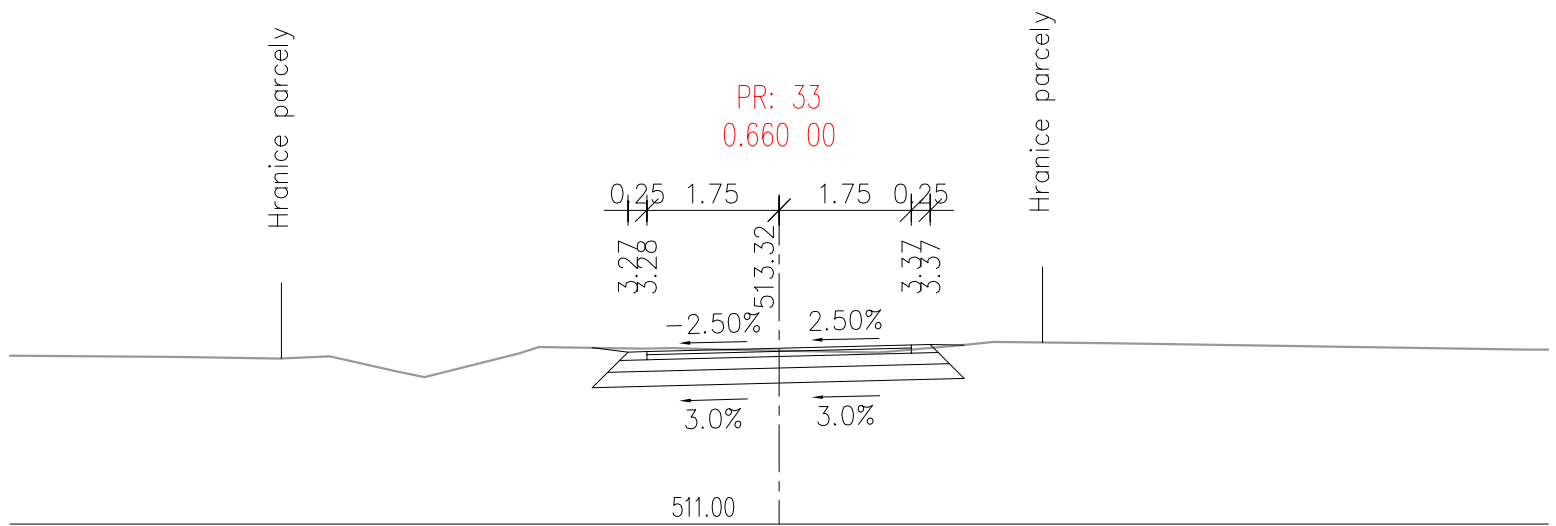
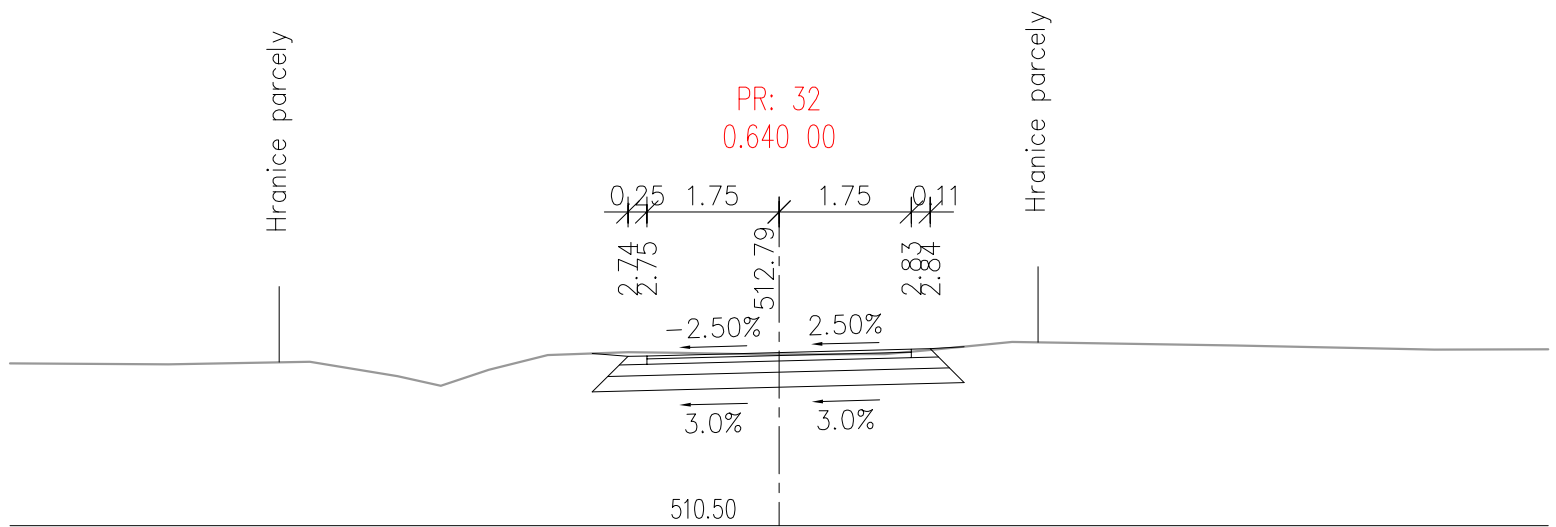
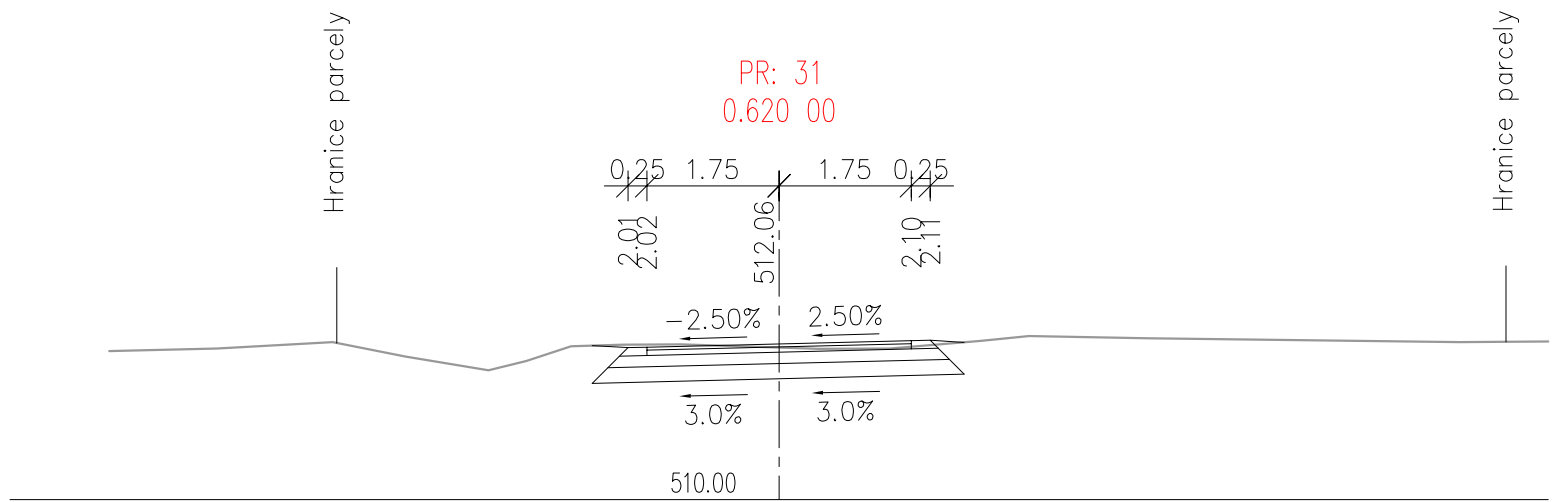












Hranice parcely

PR: 34  
0.680 00

0.25 1.75 1.75 0.25  
3.83 3.83

-2.50% 2.50%

3.0% 3.0%

511.50

Hranice parcely

Hranice parcely

PR: 35  
0.700 00

0.25 1.75 1.75 0.25  
4.53 4.63

-2.50% 2.50%

3.0% 3.0%

512.50

Hranice parcely